Road Rides

BEECHWORTH / STANLEY / YACKANDANDAH & SURROUNDS

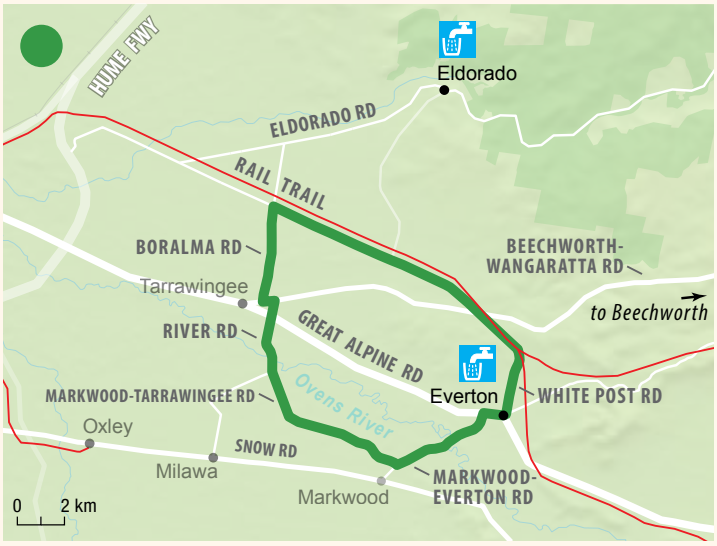

EVERTON-TARRAWINGEE RIDE 32KM

Beechworth is a little hilly, so let's hop in the car and head down to Everton where the locals go for an easier ride.

- Head out from Everton along the Great Alpine Road, towards Wangaratta.
- Turn left into Markwood Everton Road.
- Cross the Ovens River and turn right into Markwood-Tarrawingee Road. Follow on to River Road and carefully cross the Great Alpine Road.
- Do a sharp left into Beechworth-Wangaratta Road, then a sharp right into Boralma Road.
- Follow until you intercept the Rail Trail. Turn right and then follow the sealed trail down to White Post Road and back into Everton.

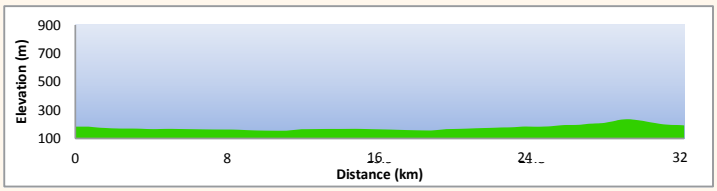

WEDNESDAY NIGHT RIDE 48KM

- From the roundabout in the centre of town, ride south-east out of Beechworth along Camp Street (Albert Road) for 500m and turn right into Kerferd Road (which turns into Buckland Gap Road).
- Descend approximately 10km's down to Murmungee Road (Bowmans Road).
- Follow the tar seal around and turn left at the tennis courts into Bowmans Road, then right at the Great Alpine Road.
- Once through Everton, turn right into White Post Road and another very quick right again into Diffy Road.
- Follow Diffey Road until you reach Beechworth, turn right onto Bridge Road which will take you all the way up the hill into the Beechworth main street.

This is a popular ride the locals simply love!



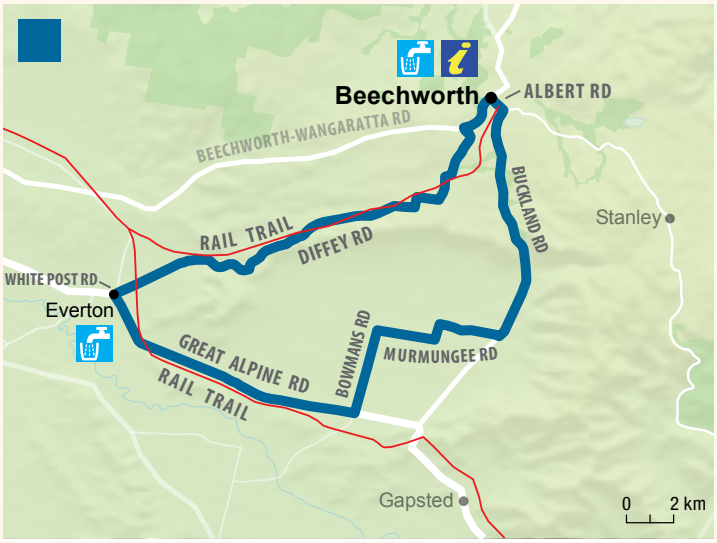

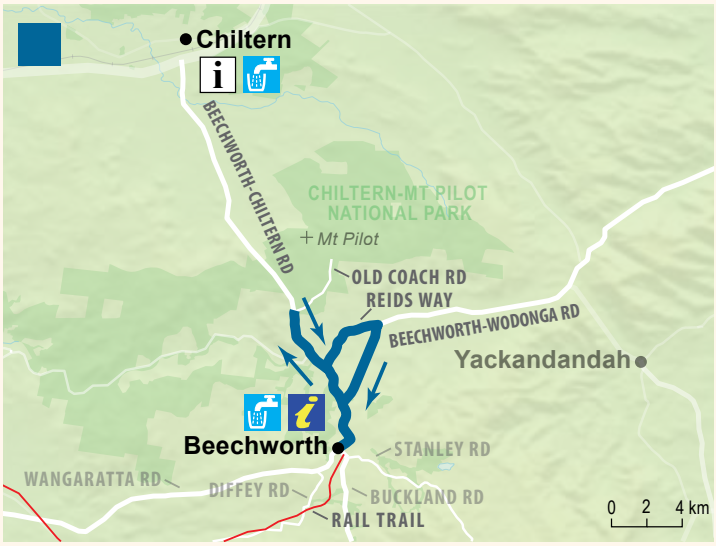

MT. PILOT/RISING SUN RIDE 28KM

This is not a long ride but there is plenty of hill climbing to give you an appreciation of Beechworth's hill top location.

- Start at the roundabout in Beechworth and head north out of town along the Beechworth-Wodonga Road, turning left into Beechworth-Chiltern Road. Take care as this turn-off comes up quickly and drops off sharply.
- Continue over Woolshed Creek and into Mount Pilot National Park to the road summit at Old Coach Road.
- Turn around and head down the hill back toward Beechworth turning left at Reid's Way. Follow on to the intersection with Beechworth-Wodonga Road and turn right for the climb back up to town.



Beechworth

Always ride to your ability level. All maps and descriptions are subject to change.
For latest road conditions visit www.vicroads.vic.gov.au

www.beechworthonline.com.au

KEY: DRINKING WATER · INFORMATION CENTRE · INFORMATION · EASY · INTERMEDIATE · ADVANCED · EXPERT

Road Rides

BEECHWORTH / STANLEY / YACKANDANDAH & SURROUNDS

CHILTERN-INDIGO VALLEY RIDE 70KM

- From the roundabout in the centre of Beechworth, head north along the Beechworth-Wodonga Road - and then ride down the 'Rising Sun' descent.
- After about 20km turn left at the Chiltern-Yackandandah Road (Indigo Creek Road), riding north toward Chiltern.
- Scoot under the freeway at 'frog hollow tunnel' and turn left into Chiltern.
- From Chiltern follow the Beechworth-Chiltern Road back up to Beechworth cresting both the Mount Pilot Saddle and La Serena climbs on the way.
- Right onto Beechworth-Wodonga Road and back into Beechworth.



TOUR OF BEECHWORTH 78KM

This is Beechworth's classic black diamond ride!

- Head north out of Beechworth on the Beechworth-Wodonga Road.
- Turn right at the Wodonga Yackandandah Road and roll down into Yackandandah.
- Turn off toward Myrtleford, but just after crossing the creek there is a sharp, uphill turn to the right into Back Creek Road. Follow south and turn left into Myrtleford-Yackandandah Road and then right into Dedarang Road.
- Turn right at Tunnel Gap Road and follow down to the Myrtleford-Yackandandah Road and turn left.
- Continue along for approximately 10km and turn right into Stanley Road and ride back to Beechworth.

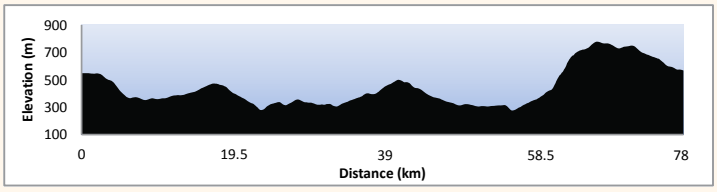

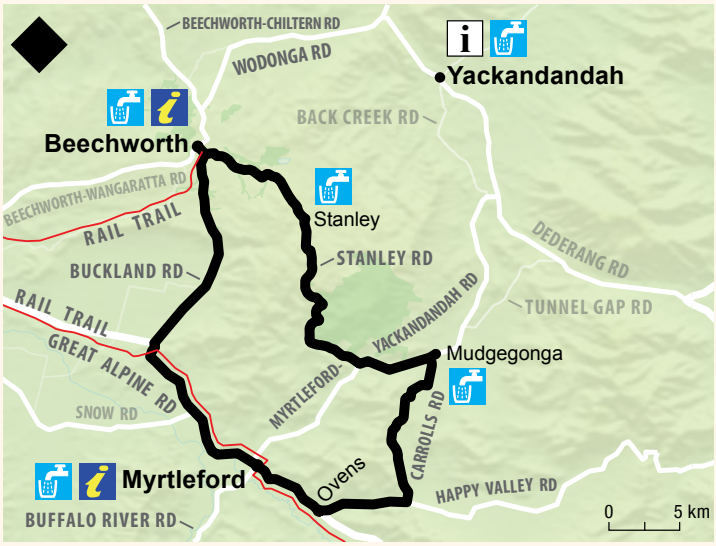

STANLEY-MYRTLEFORD LOOP 76KM

- From the roundabout in the centre of town, ride south-east out of Beechworth along Albert Road and turn right into Kerferd Road (which turns into Buckland Gap Road).
- Follow it all the way down to the Great Alpine Road.
- Turn left and ride on through Myrtleford and then on to Ovens.
- Take a left turn into Happy Valley Road and then another left turn at Carroll's Road and follow it north to the Myrtleford-Yackandandah Road at Mudgegonga.
- Turn left at Myrtleford-Yackandandah Road and after 4km turn right into Stanley Road.
- Ride up the 'back passage 'into Stanley and back down to Beechworth.

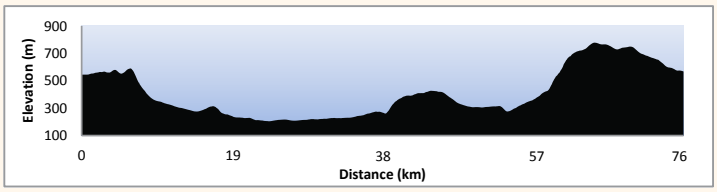

TOURISM NORTH EAST

Plan your holiday in Victoria's High Country
www.victoriashighcountry.com.au

KEY: DRINKING WATER · INFORMATION CENTRE · INFORMATION · EASY · INTERMEDIATE · ADVANCED · EXPERT